

Rendering of Route 1 Multimodal Alternatives



The 2017 Walking Tours & Forums Series is made possible by the generous support of the National Association of Realtors.



For upcoming events or to learn more about the Walking Tours & Forums Series, visit smartergrowth.net/events



Hybla Valley: Green urbanism

Saturday, April 1, 2017

10:00 am – 12:00 pm

With guides:

Carla Claire | Community Member

Blanca Vasquez | United Community Ministries

Monica Bilger | Virginia Conservation Advocate
Audubon Naturalist Society

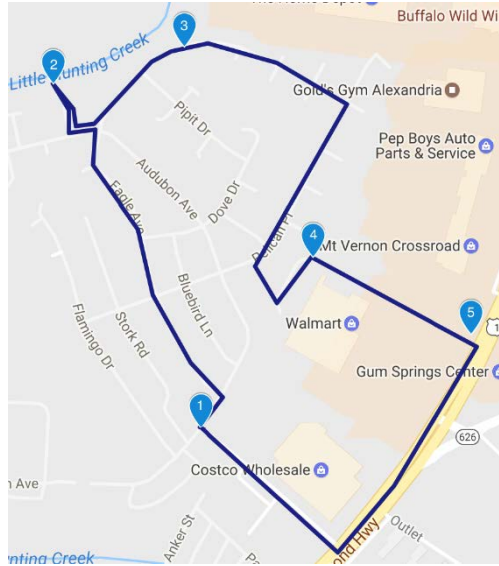
Stewart Schwartz | Executive Director
Coalition for Smarter Growth

Special Guest: **Dan Storck**, Supervisor, Mount Vernon District

Thank you to the following Fairfax staff for their help:

Jennifer Garcia, Department of Planning and Zoning,
Rachel Habig-Myers, Urban Forest Management
Charles Smith, Stormwater Planning Division


Route Map




1. Audubon Estates office
2. Little Hunting Creek
3. Concrete conduits
4. Mt. Vernon Crossroad
5. Route 1 and Gum Springs Center
6. Corner of Ladson

Healthy Streams

Upland healthy stream



Coastal plain healthy stream



Difficult Run - Fairfax County



Aerial view of Little Hunting Creek (2015)

